Sanitized Copy Approved for Release 2011/08/18 : CIA-RDP80-00809A000600060511-8

50X1-HUM

Page Denied

Next 1 Page(s) In Document Denied

Sanitized Copy Approved for Release 2011/08/18 : CIA-RDP80-00809A000600060511-8

Sanitized Copy Approved for Release 2011/08/18 : CIA-RDP80-00809A000600060511-8

EASTERN EUROPE 1:250,000

RESTRICTED



Sanitized Copy Approved for Release 2011/08/18 : CIA-RDP80-00809A000600060511-8

Sanitized Copy Approved for Release 2011/08/18 : CIA-RDP80-00809A000600060511-8

50X1-HUM

ED

LUBLIN

Sanitized Copy Approved for Release 2011/08/18 : CIA-RDP80-00809A000600060511-8

Sanitized Copy Approved for Release 2011/08/18 : CIA-RDP80-00809A000600060511-8



Sanitized Copy Approved for Release 2011/08/18 : CIA-RDP80-00809A000600060511-8

Sanitized Copy Approved for Release 2011/08/18 : CIA-RDP80-00809A000600060511-8

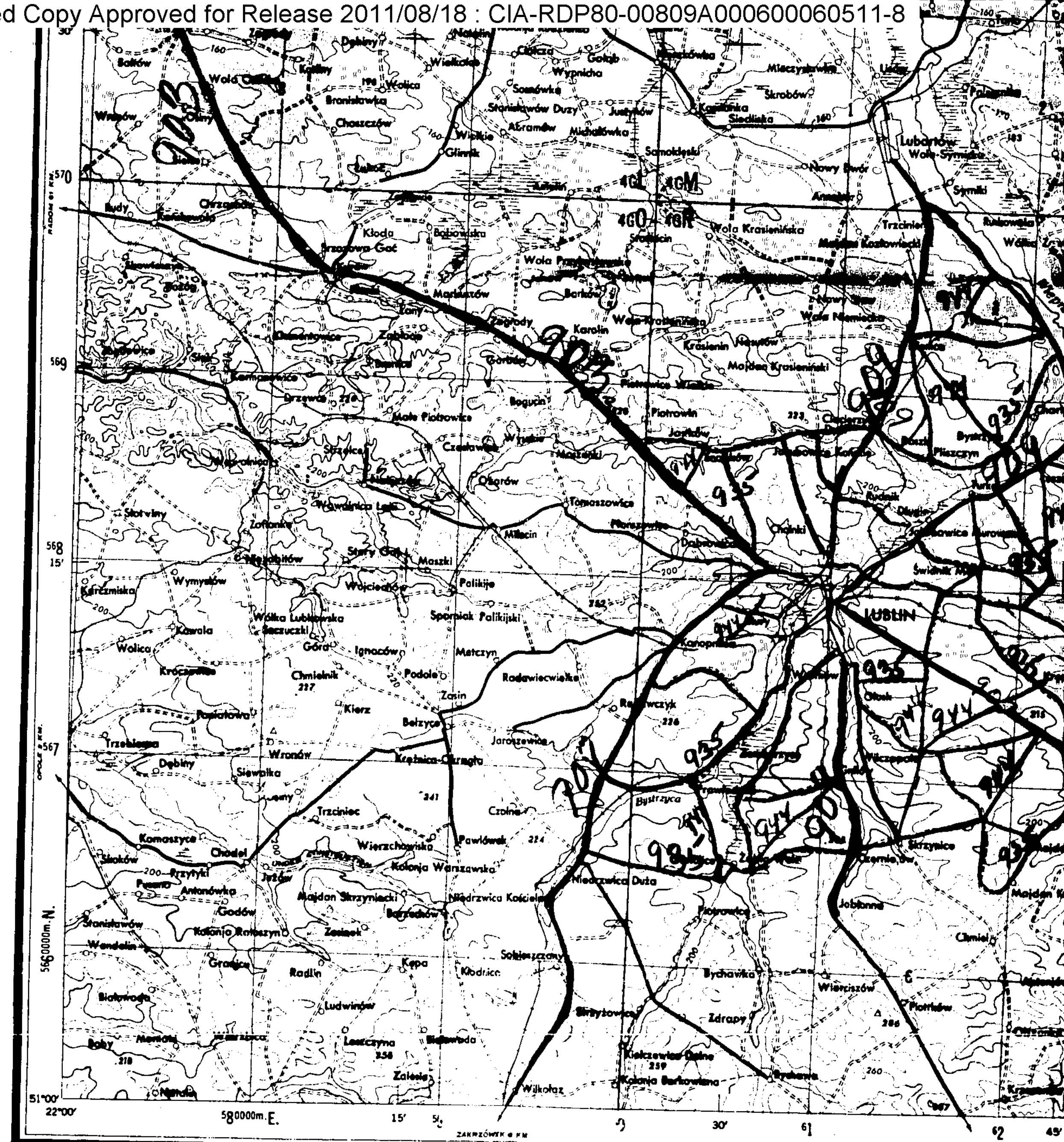

50X1-HUM

LEGEND

POPULATED PLACES

Small; Moderately; Densely built-up

500,000 or over — **MOSKVA**

100,000 to 500,000 — **MINSK**

30,000 to 100,000 — **PYATIGORSK**

5,000 to 30,000 — **Khvalynsk**

Less than 5,000 — **Orochen**

RAILROADS — Single track — Multiple track

5' gauge

4' 8½" gauge

BOUNDARIES

International

USSR republic

ASSR, kray, oblast' and województwo

Horizontal control point

Spot elevation in meters — 131

Hard surface, all weather road, more than two lanes wide

Hard surface, all weather road, two lanes wide

Hard surface, all weather road, less than two lanes wide

Loose surface, graded, all weather road

Loose surface, dry weather, or dirt road

Track or trail

Mine

Principal navigational light

Falls; Rapids

Intermittent stream

Swamp, marsh

Reef; Limit of danger line

Rock awash; Wharf, pier

Foreshore flats

Woodland

500 000 METER (Small Type) and 100 000 Meter (Large Type) SQUARE IDENTIFICATIONS

4GL	4GM	4GN
4GQ	4GR	4GS

570 — 60 — 70

IGNORE the SMALLER figures of any grid number; these are for finding the full coordinates. Use ONLY the LARGER figures of the grid number; example: 560000

TO GIVE A STANDARD REFERENCE ON THIS SHEET TO NEAREST 1 000 METERS

SAMPLE POINT: LEJNO

SAMPLE REFERENCE

Sanitized Copy Approved for Release 2011/08/18 : CIA-RDP80-00809A000600060511-8

Sanitized Copy Approved for Release 2011/08/18 : CIA-RDP80-00809A000600060511-8

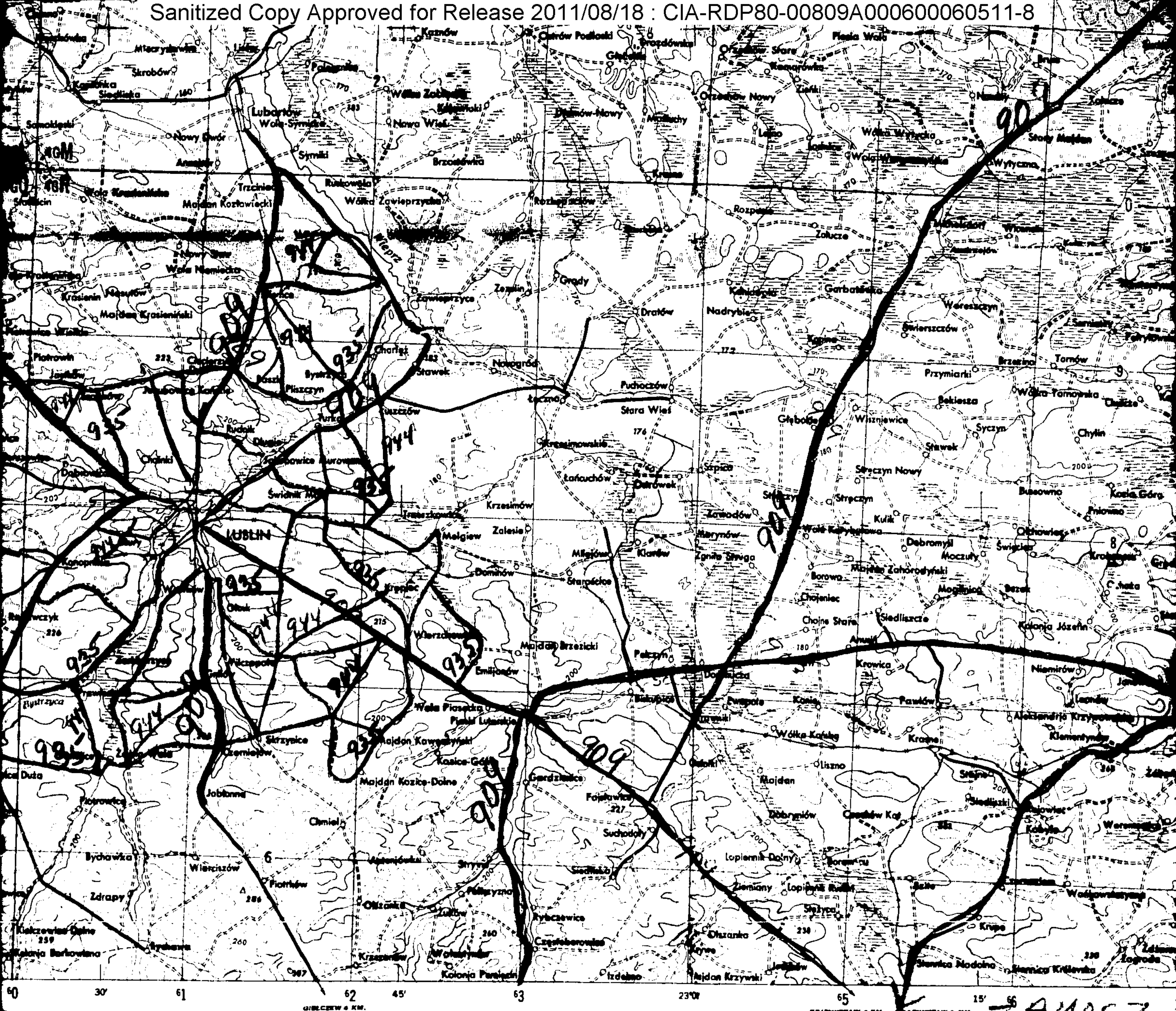

Scale 1:250,0

5	0	5	10		
5	0	5	10	15	
5000	0	5000	10000	15000	2

CONTOUR INTERVAL 20 METER
CONTOURS AT 10 METE

VERTICAL DATUM IS BASED ON THE MEAN SEA LEVEL O
TRANSVERSE MERCATOR

BLACK NUMBERED LINES INDICATE THE 10,000 METER R

THE LAST FOUR DIGITS OF THE GRID N

1947 MAGNETIC DECLINATION FOR THIS SHEET VARIES FROM 0° ... EDGE TO 1°30' EASTERLY FOR THE CENTER OF THE EAST EDGE

USERS NOTING ERRORS OR OMISSIONS ON THIS MAP ARE URGED TO MARK ... OFFICER, ARMY MAP SERVICE, WASHINGTON, D. C. MAPS SO FORWARD

500 000 METER (Small Type) and 100 000 Meter (Large Type) SQUARE IDENTIFICATIONS	TO GIVE A STANDARD REFERENCE ON THIS SHEET TO NEAREST 1 000 METERS
4GL 4GM 4GN / 4GQ 4GR 4GS	SAMPLE POINT: LEJNO
IGNORE the SMALLER figures of any grid number; these are for finding the full coordinates. Use ONLY the LARGER figure of the grid number.	1. Read letter identifying 100 000 meter square in which the point lies. 2. Locate first VERTICAL grid line to LEFT of point and read LARGE figure labeling the line either in the top or bottom margin, or on the line itself. Estimate tenths from grid line to point. 3. Locate first HORIZONTAL grid line BELOW point and read LARGE figure labeling the line either in the left or right margin, or on the line itself. Estimate tenths from grid line to point.
	SAMPLE REFERENCE: M 4383
	If reporting beyond 250,000 meters prefix with 500,000 Meter Square Identification as: 4GM 4383

GLOSSARY

ałeja
kolonja
ozero

LEGEND

* Hard surface, all weather road, two lanes wi

Hard surface, all weather road, one land wid

* Loose surface, all weather road, two lanes wi

Loose surfaced, all weather road, one land w

Loose-surfaced, dry weather or dirt road

Cart tracks (more than 1.5 and less than 2.5 me

Trails (less than 1.5 meters)

Duel highways (Superhighways)

* Note: Label those roads exactly 8 meters or

Sanitized Copy Approved for Release 2011/08/18 : CIA-RDP80-00809A000600060511-8

Sanitized Copy Approved for Release 2011/08/18 : CIA-RDP80-00809A000600060511-8

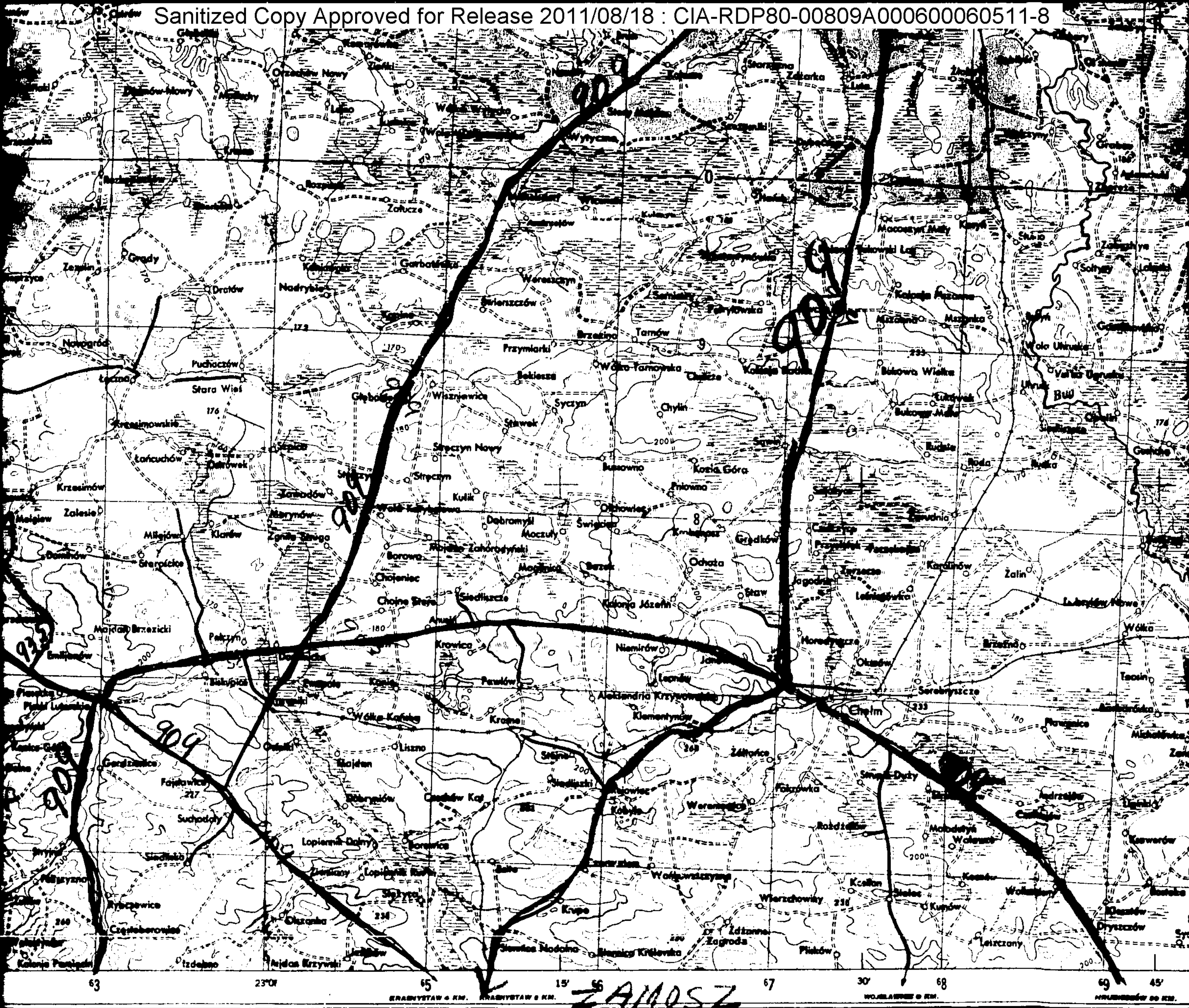

Scale 1:250,0

5 10

5 10 15

5000 10000 15000 20

CONTOUR INTERVAL 20 METERS
CONTOURS AT 10 METERS

VERTICAL DATUM IS BASED ON THE MEAN SEA LEVEL
TRANSVERSE MERCATOR

BLACK NUMBERED LINES INDICATE THE 10 000 METER

THE LAST FOUR DIGITS OF THE GRID

1947 MAGNETIC DECLINATION FOR THIS SHEET VARIES FROM EDGE TO 1°30' EASTERLY FOR THE CENTER OF THE EAST EDGE

USERS NOTING ERRORS OR OMISSIONS ON THIS MAP ARE URGED TO ... OFFICER, ARMY MAP SERVICE, WASHINGTON, D.C. MAPS SO FORWARDED

GLOSSARY

LEGEND

* Hard surface, all weather road, two lanes wide, 6-8 meters 924

Hard surface, all weather road, one lane wide, 3-5 931

* Loose surface, all weather road, two lanes wide, 5-6 meters 903

Loose surfaced, all weather road, one lane wide, 3-5 meters 901

Loose-surfaced, dry weather or dirt road principal 935

other - - - -

Cart tracks (more than 1.5 and less than 2.5 meters) 944

Trails (less than 1.5 meters)

Dual highways (Superhighways) 929

* Note: Label those roads exactly 6 meters or wider.

INDEX TO BOUNDARIES

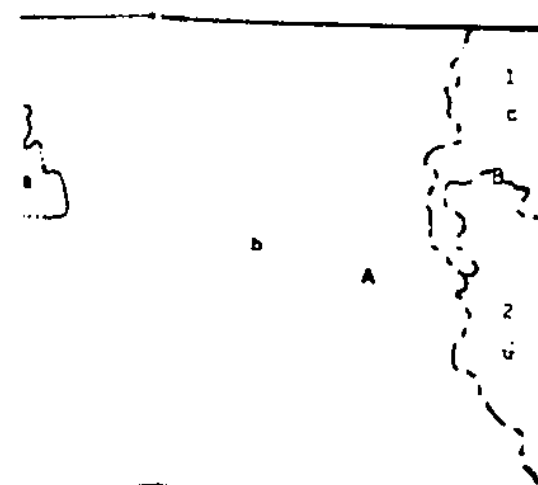

Poland
a. Województwo Warszawskie
b. Województwo Lubelskie
U.S.S.R.

RESTRICTE

Sanitized Copy Approved for Release 2011/08/18 : CIA-RDP80-00809A000600060511-8

Sanitized Copy Approved for Release 2011/08/18 : CIA-RDP80-00809A000600060511-8



50X1-HUM

es wide, 6-8 meters 924
d wide, 3-5 931
es wide, 5-6 meters 903
and wide, 3-5 meters 901
d principal 935
other
.5 meters) 944

923

rs or wider.

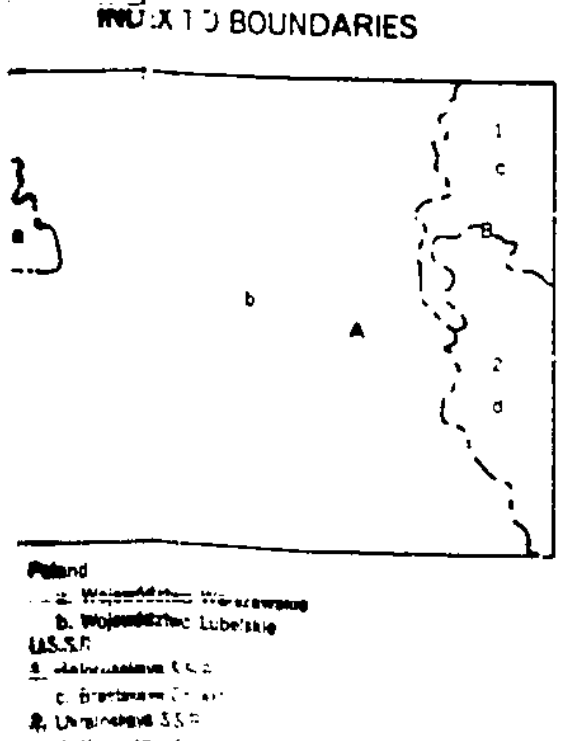



50X1-HUM

RESTRICTED

LUBLIN, POLAND
N5100-E2200/100x200

Sanitized Copy Approved for Release 2011/08/18 : CIA-RDP80-00809A000600060511-8